

City Port and Scheldt quays Antwerp



INFORMATION BROCHURE
SEASON 2020



Are you planning to sail to or call at Antwerp ?

Please read this brochure carefully.
It contains useful and practical information
about your journey to our city or your stay here.

The information is subdivided into four chapters:

1. You are planning to sail to Antwerp..... 4
2. You enter the City Port..... 5
3. You moor your vessel 8
4. Your stay in Antwerp: local services..... 12

You can also find all the relevant information at
www.antwerpen.be/nl/overzicht/stadshaven/shipping.



1. You are planning to sail to Antwerp

Always check:

- **Notices to skippers**

These may potentially affect your journey to or your stay in Antwerp.

www.antwerpen.be/nl/overzicht/stadshaven/nautische-berichten *[Dutch language only]*



- **Berth planning**

You can find the most recent planning relating to the berth for your vessel or vessels here:

www.antwerpen.be/nl/overzicht/stadshaven/shipping/mooring-plan



2. You enter our port

Welcome to our City Port !

We have listed the main contact details, the VHF channels and the operation times of our bridges and locks below.

Contact details

City Port (24/7)	+32 (0)3 338 93 14	stadshaven@antwerpen.be
Water-link (24/7)	+32 (0)3 244 05 15	www.antwerpen.be/nl/overzicht/stadshaven/shipping/drinking-water
Siberibrug, Londenbrug, Mexicobrug and Nassaubrug bridges	+32 (0) 3 229 72 09	A B C D
Kattendijk Lock	+32 (0) 3 227 30 99	E
Shore power, Techelec (24/7)	+32 (0) 3 320 92 25	

VHF channels

VHF 23:	City Port services and general navigation and safety channel
VHF 62:	Siberibrug (24/7), Londenbrug bridges
VHF 69:	Kattendijk Lock
VHF 74:	General navigation and safety channel seaport area (Port of Antwerp)
VHF 79:	Zandvliet Lock and Berendrecht Lock
VHF 71:	Van Cauwelaert Lock and Boudewijn Lock
VHF 22:	Royers Lock
VHF 20:	Straatsburgdok
VHF 02:	Scheldt-Rhine Canal / Noordlandbrug bridge

Opening times for the locks and bridges

Siberiabrug (VHF 62) **A**

Siberiabrug bridge can be opened 24/7 on request (phone: +32 (0) 3 229 72 09).

Attention, no passage possible from Monday to Friday at these times: 6.30 am till 9 am

1.15 pm till 1.45 pm

3 pm till 6 pm

At these times, shipping is interrupted.

Londenbrug (VHF 62) **B**

Londenbrug bridge opens daily at set times.

You must request the opening of the bridge. (Phone: +32 (0) 3 229 72 09).

- 6 am
- 8.30 am
- 10 am
- 11.30 am
- 12.45 pm
- 2 pm
- 3 pm
- 4.15 pm **only on Saturdays, Sundays and public holidays**
- 6.15 pm
- 7.15 pm
- 8.15 pm
- 9.45 pm
- 10.45 pm

After your passage, Siberiabrug bridge will also open.

Kattendijk Lock (VHF 69) **E**

This lock is open to pleasure craft and passenger vessels with a maximum measurement of: LOA 90.00 * BOA 12.00 * Draft 3.00 m.

Kattendijk Lock is in operation:

- from Monday till Saturday:
from 6 am until 10 pm.
- on Sundays and public holidays (from Easter until 30 September):
from 9 am until 7 pm

Important !

Kattendijk Lock is a tidal lock.

Check our website for the indicative operation times for 2020. You can also find the operation times of our bridges and locks here:

www.antwerpen.be/nl/overzicht/stadshaven/shipping/operating-times-bridges



www.antwerpen.be/nl/overzicht/stadshaven/shipping/operating-times-kattendijk-lock



3. You moor your vessel

You prepare your vessel for mooring.
Please be aware of the following.

Berth parameters

Click here for an interactive map with the parameters for each berth:

stadantwerpen.maps.arcgis.com/apps/webappviewer/index.html?id=f9c3c7a60d0448fbb911d3e0d508599e



Berth planning

Click here for the berth planning for all the vessels in the City Port and along the Scheldt quays for the next two weeks:

www.antwerpen.be/nl/overzicht/stadshaven/shipping/mooring-plan



Locations of berths:

Scheldt quays **F**

Capacity: 6 x LOA 135 m

Shore power: No

Berths: During the 2020 season, passenger vessels can moor at the following berths:

- S15 (bollards 170-179)
- S16 (bollards 179-190)
- S17A (bollards 190-199)

Attention : For safety reasons and for the comfort of passengers, only 1 vessel may moor alongside.

S18 and S19, the already reserved berths along the Scheldt quays, have also been moved to these three berths due to works.

You can find the adapted planning for the Scheldt quays for 2020 at:

<https://drive.google.com/open?id=1exLm8Z7m89lWVMtuvfSUKlrqM8tKqjfnFIFQM3hNwJg>



Kattendijkdok-Westkaai **G**

Capacity: 3 x LOA 135m of 4 x LOA 110m

Shore power: Yes.

Shore power points are available along Kattendijkdok-Westkaai. Vessels that are moored here must connect to a Shore power point. The shipping company must have completed the registration for the use of Shore power prior to the vessel's arrival in the City Port. Generators are banned. Anyone who does not connect to a Shore power point risks being fined (Gemeentelijke Administratieve Sactie, GAS)

Berths: A new arrangement took effect on 1/1/2020 for all berths along Kattendijkdok-Westkaai. The intention is to make maximum use of the available Shore power points. That is why vessels may no longer moor alongside at berths 15A and 16B. Ships are only planned alongside at quay 15B-16A, where there are 2 Shore power points.

Currently there are no other quays in the City Port with Shore power points. Vessels that moor along other quays than Kattendijkdok-Westkaai must generate their own electrical power.

Kattendijkdok-Oostkaai **H**

Capacity: 4 x LOA 135m

Shore power: No. Vessels must generate their own electrical power.

Willemdok **I**

Capacity: 2 x LOA \leq 90m of 4 x \leq 60m of 6 x \leq 40m

Walstroom: No. Vessels must generate their own electrical power.

Verbindingsdok-Westkaai **J**

Capacity: 1 x LOA \leq 70m

Shore power: No. Vessels must generate their own electrical power.

Berth passenger vessels City Port

Kattendijkdok-Westkaai G	Kattendijkdok-Oostkaai H
<p>Quay 15A-B</p> <ul style="list-style-type: none"> • Passenger vessels 90m to 135m • Shore power (mandatory): <ul style="list-style-type: none"> • 3x400Vac+N400A • 3x400Vac+N125A • No works allowed • Bollards: 6-13 • Number of vessels 135m: 1 	<p>Quay 20A</p> <ul style="list-style-type: none"> • Military vessels ≤ 60m • Shore power: / • Works allowed following authorisation • Bollards: 104-107
<p>Quay 16A</p> <ul style="list-style-type: none"> • Passenger vessels 90m to 135m • Shore power (mandatory): 2x <ul style="list-style-type: none"> • 3x400Vac+N400A • 3x400Vac+N125A • No works allowed • Bollards: 13-20 • Number of vessels 135m: 2 (1 alongside) 	<p>Quay 20A-B</p> <ul style="list-style-type: none"> • Passenger vessels 90m to 135m • Shore power: / • Works allowed following authorisation • Bollards: 107-113 • Number of vessels 135m: 2 (1 alongside)
<p>Quay 16B</p> <ul style="list-style-type: none"> • Passenger vessels 60m to 80m • Shore power (mandatory): <ul style="list-style-type: none"> • 3x400Vac+N400A • 3x400Vac+N125A • No works allowed • Bollards: 20-24 • Number of vessels 80m: 1 	<p>Quay 21A-B</p> <ul style="list-style-type: none"> • Passenger vessels 90m to 135m • Shore power: / • Works allowed following authorisation • Bollards: 113-120 • Number of vessels 135m: 2 (1 alongside)
	<p>Quay 22A-B</p> <ul style="list-style-type: none"> • Fixed berth excursion boats • Bollards: 120-127

Berths for passenger vessels Willemdok and Verbindingsdok

Willemdok-Noordkaai I	Verbindingsdok-Westkaai J
Quay 4A-B <ul style="list-style-type: none"> • Passenger vessels ≤ 90m • Shore power: / • No works allowed • Bollards: 9-14 • Number of vessels 45m: 4 (1 alongside) 	Quay 13 <ul style="list-style-type: none"> • Passenger vessels ≤ 70m • Shore power: / • No works allowed • Bollards: N/A • Number of vessels 70m: 1
Kattendijkdok-Noordkaai K	Kattendijkdok-Zuidkaai L
Quay 44 <ul style="list-style-type: none"> • Events boats / Excursion boats ≤85m • Shore power: / • Berth for events boats / pick-up/drop-off excursion boats • No works allowed • Bollards: N/A • Number of vessels 85 m: 1 	Quay 14 <ul style="list-style-type: none"> • Excursion boats ≤65m • Shore power: / • Berth max. 30 minutes • Pick-up/drop-off excursion boats • Bollards: N/A • Number of vessels 65 m: 1
	Quay 23 <ul style="list-style-type: none"> • Pleasure craft ≤45m • Waiting quay for pleasure craft • Bollards: N/A

Berths Asiadok

Asiadok-Westkaai M
Quay 31A-B-C <ul style="list-style-type: none"> • Events boats ≤ 90m • Shore power: 32A connection with magnetic card • No works allowed • Bollards: 66-71 • Number of vessels 90m: 2 (1 alongside)

4. Your stay in Antwerp: local services

You moored your vessel. These services are important during your stay in our port:

Deliveries

Almost all the front quays in the City Port are designated as cycling and pedestrian zones. Parking is strictly forbidden here. Deliveries are allowed from 6 am until 10 pm. All the information about deliveries in the City Port can be found here:

www.antwerpen.be/nl/overzicht/stadshaven/shipping/supply-to-ships-moored-in-antwerp-city-port



Drinkwater

Water-Link supplies drinking water. All the information about the drinking water supply can be found here:

www.antwerpen.be/nl/overzicht/stadshaven/shipping/drinking-water



Waste

Passenger vessels can rely on the services of certified waste collectors. You can find their contact details here:

www.antwerpen.be/nl/overzicht/stadshaven/shipping/certified-waste-collectors



Fuel

Passenger vessels in the City Port can bunker fuel at their berth through certified bunkering companies.

You can find their contact details here:

www.antwerpen.be/nl/overzicht/stadshaven/shipping/certified-bunker-companies



Works

Do you want to perform maintenance and repair work or diving on or near your vessel or infrastructure ? You must always request the authorisation of City Port services for this.

Works are strictly forbidden at these locations:

- Kattendijkdok-Westkaai
- Willemdok
- Verbindingsdok

Using a dinghy for works is strictly forbidden.

Vessel cleaning

You may clean the vessel with water. You may clean on board or on quay. You may not use a dinghy for cleaning.

Parking for touring coaches

You can park for longer than 30 minutes in the car park along d'Herbouvillekaai.

The car park is free. There is no need to reserve a parking space.

There are Kiss & Ride zones along Cockerillkaai and Plantinkaai and near Kattendijkdok-Westkaai and Kattendijkdok-Oostkaai.

Passengers can be picked up or dropped off here.

You can find all the information about parking facilities for touring coaches here:

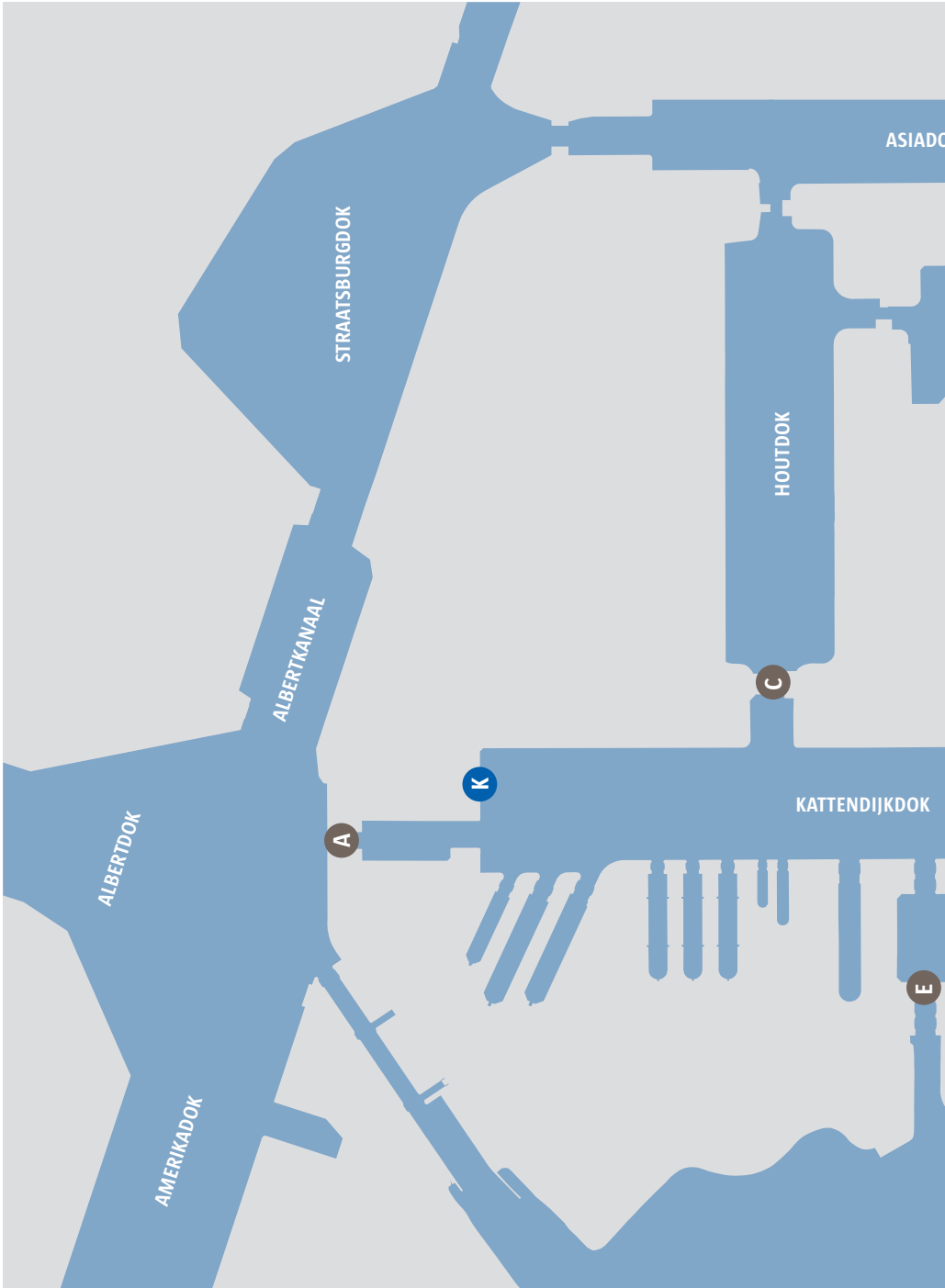
www.antwerpen.be/nl/overzicht/stadshaven/shipping/coach-parking-city-port-and-scheldt-quays



Other questions ? Need more information ?

Go to www.antwerpen.be/nl/overzicht/stadshaven/shipping.





ASIADOK

STRAATSBURGDOK

HOUTDOK

ALBERTKANAAL

ALBERTDOK

KATTENDIJKDOK

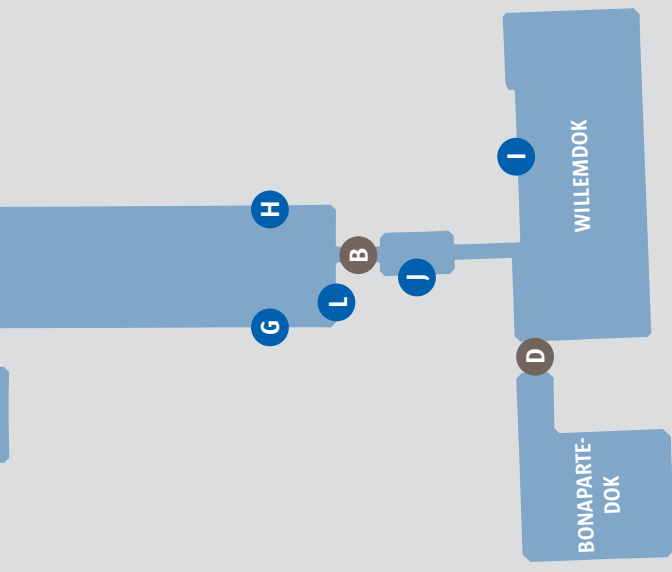
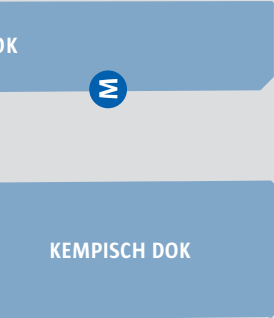
AMERIKADOK

A

K

C

E



- A Siberibrug
- B Londenbrug
- C Mexicobrug
- D Nassaubrug
- E Kattendijksluis
- F Scheldekaaien
- G Kattendijkdok Westkaai
- H Kattendijkdok Oostkaai
- I Willemdok
- J Vebindingsdok Westkaai
- K Kattendijkdok Noordkaai
- L Kattendijkdok Zuidkaai
- M Asiadok Westkaai

